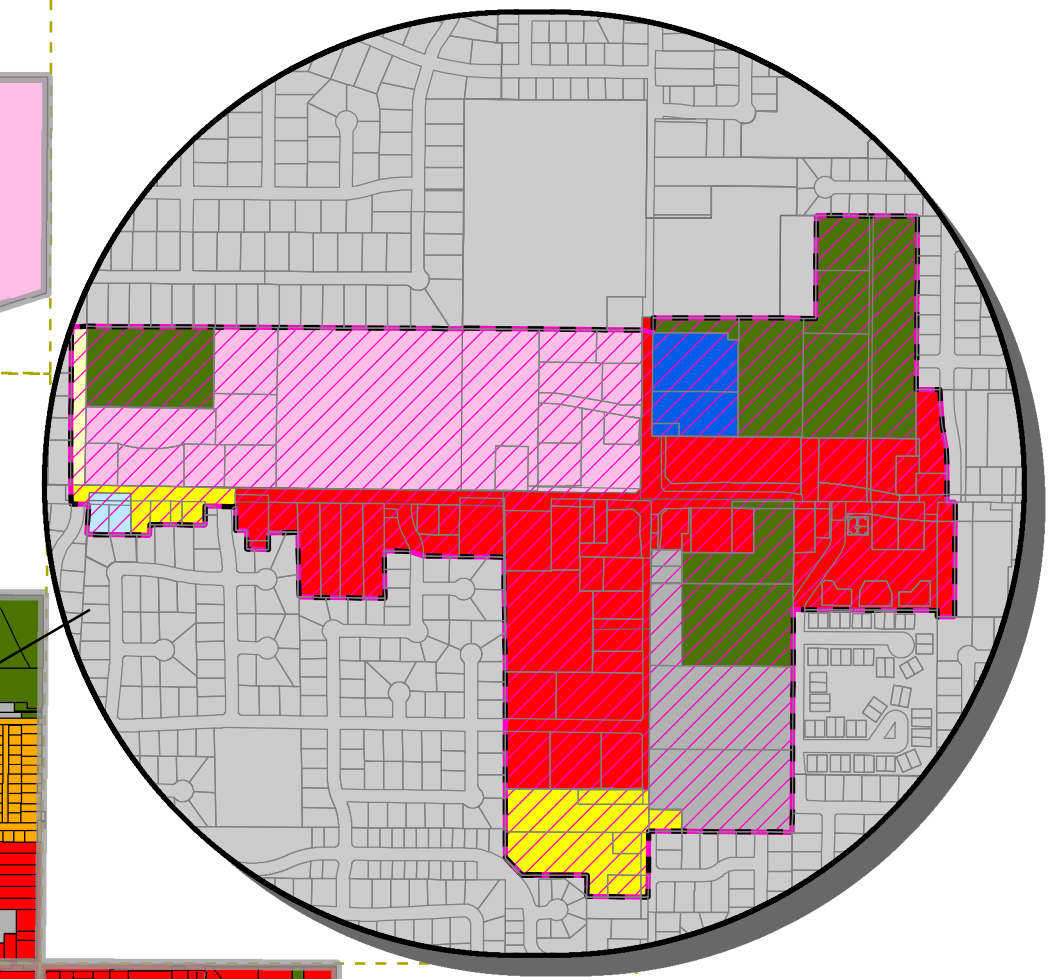


Syracuse City

GENERAL PLAN MAP


















Resolution R09-19
Adopted July 14, 2009

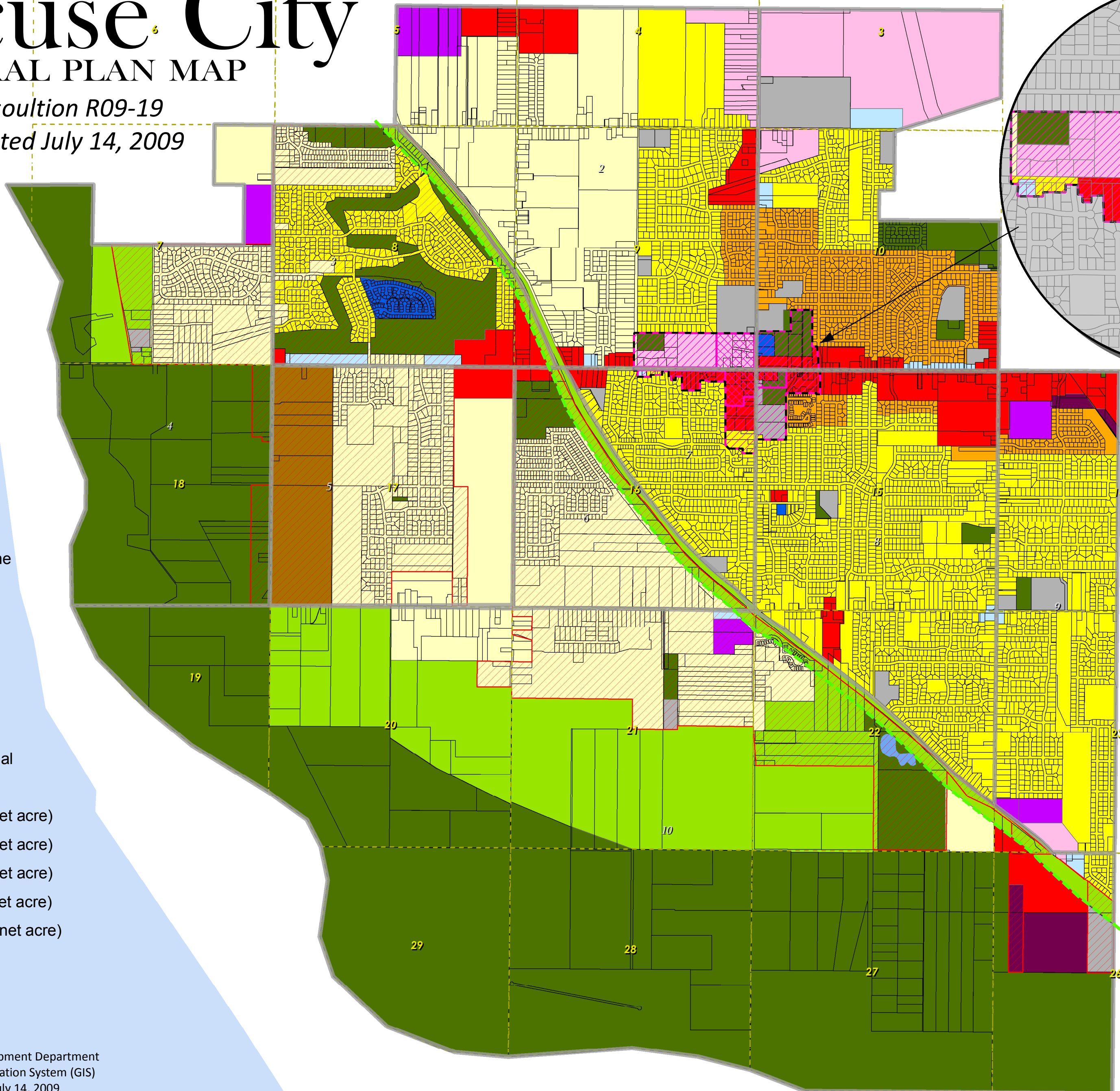
Town Center Overlay Zone



Great Salt Lake

Legend

-  Preservation Corridor
-  Zoning Boundaries
-  Survey Sections
-  Sensitive Overlay Zone
-  Town Center Overlay Zone
-  Redevelopment District
-  A-1 Agriculture
-  General Commercial
-  Commercial II
-  Industrial
-  Institutional
-  Open Space / Recreational
-  Professional Office
-  R-1 (2.90 dwellings per net acre)
-  R-2 (3.79 dwellings per net acre)
-  R-3 (5.44 dwellings per net acre)
-  PRD (8.0 dwellings per net acre)
-  R-4 (14.52 dwellings per net acre)
-  Research Park



Community Development Department
Geographic Information System (GIS)
Updated: July 14, 2009



1 inch = 0.32 miles